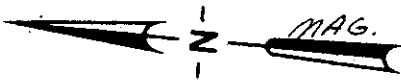


FILED
GREENVILLE CO. S. C.
JUL 9 2 39 PM '79
DONNIE S. TANKERSLEY
R.M.C.



REVISED

DATE 6/29/79
FROM DOVE TREE PLAT 2

S 52°-07' E 80.0'
S 19°-29' W 102.1'
10' UTILITY EASEMENT

N 77°-51' E 175.5'

19

18

EXISTING 75' BLDG. LINE
PROPOSED 55' BLDG. LINE


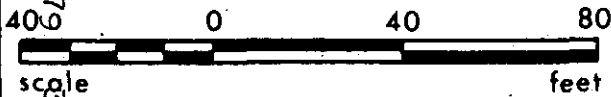
207.2' TO SHINLEAF DRIVE

N 25°-50' W 30.8'
N 17°-31' E 29.6'
SUGARBERRY DRIVE

NOTE Building line variance requested

862 JUL 9 1979

7-J-21 ✓



**STATE OF SOUTH CAROLINA
GREENVILLE COUNTY**

FREELAND & ASSOCIATES
Engineers • Land Surveyors

GREENVILLE, S.C.

DOVE TREE
LOT 19
PROPERTY OF
T.C. THREATT

SURVEY NO. 1
DRAWN S.P.
CHECK
SCALE 1" = 40'
DATE 6-29-79
DWG. NO. 79-3600